
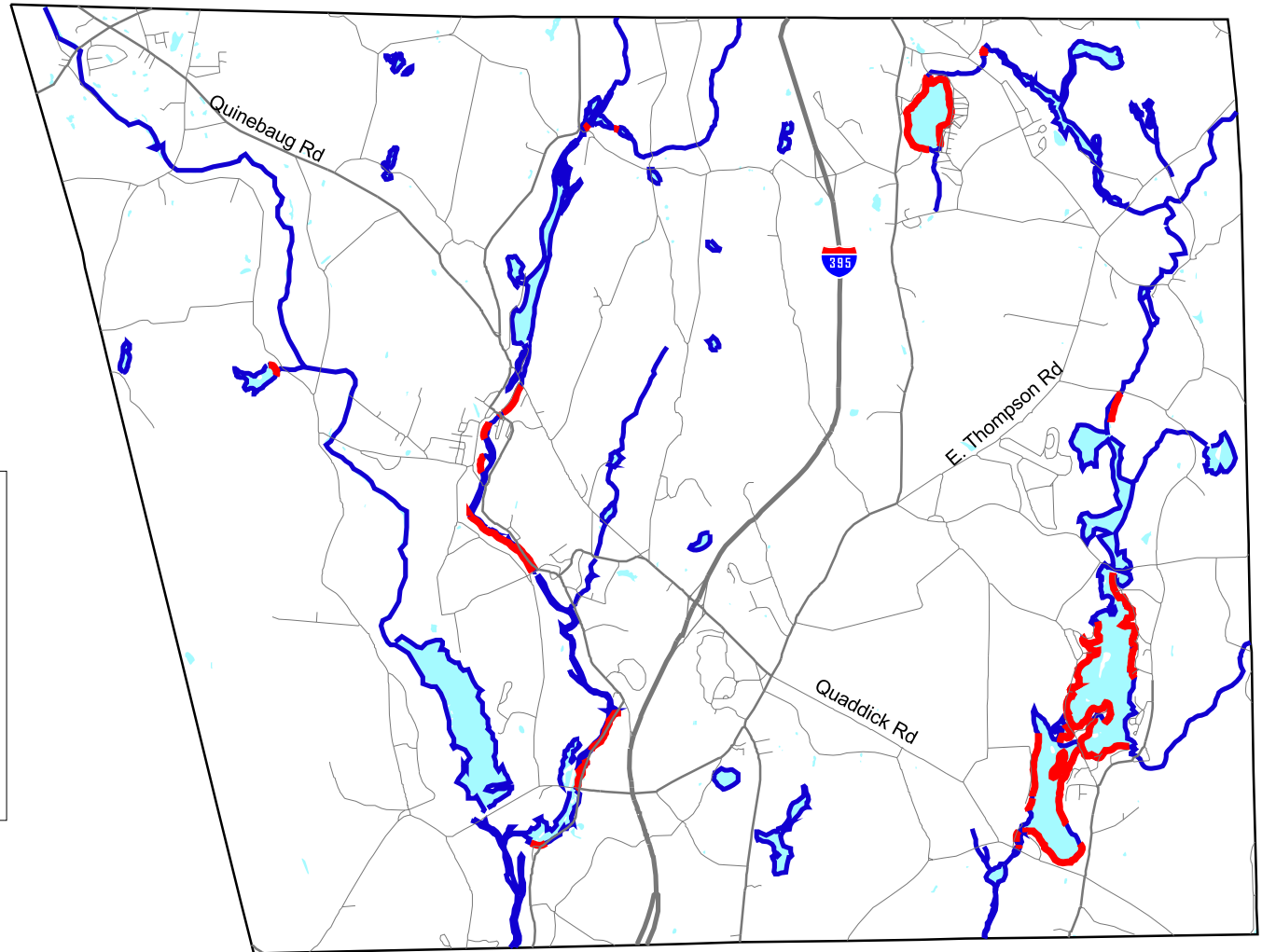
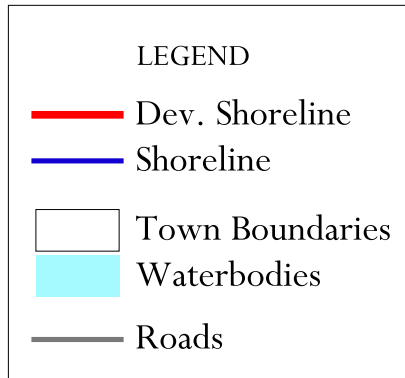


THIS MAP IS FOR GENERAL PLANNING PURPOSES ONLY

*Thompson, CT
Shoreline*

Map 6



Data Source:
CT DEP *Environmental GIS Data for CT 2003 Ed.*
Ground Observations